

BURAUEN, LEYTE - HSWG Partner Reporting Recovery Shelter Activities (as of 06-OCT-2014)

The graphs shown below represent the sum of households who have received (HH Reached) or who will receive (HH Targeted or underway) recovery shelter support by HSWG partner agencies. Numbers reached are those reported to the HSWG by 6th October 2014. Household number do not represent the total needs by Barangay - for this, consult with relevant Barangay or Municipality. PLEASE NOTE - scale differs in each graph.

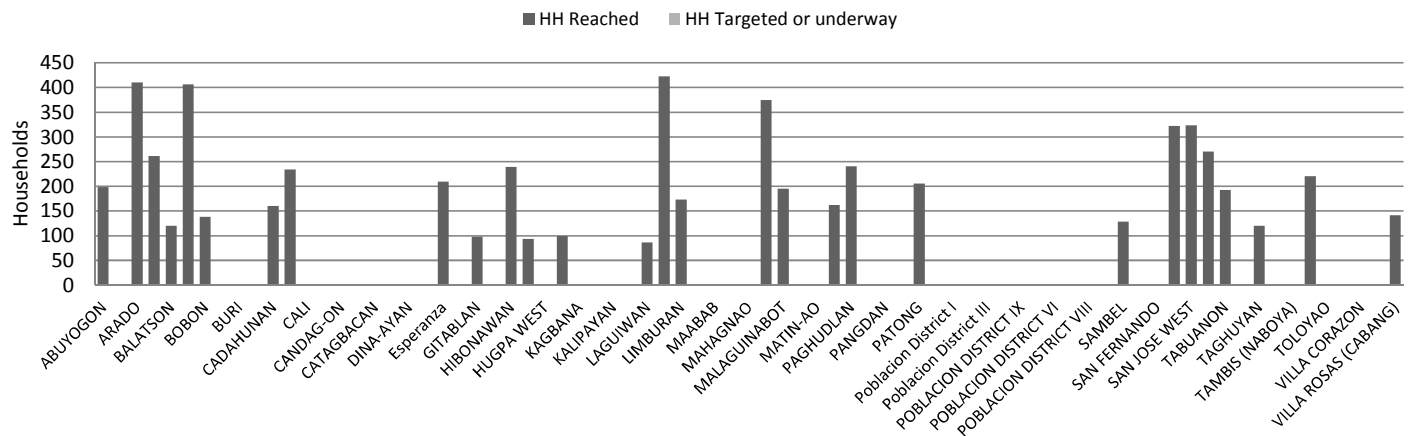
For explanation of intervention types, please see Shelter Cluster Recovery guidelines:

<https://www.sheltercluster.org/Asia/Philippines/Typhoon%20Haiyan%202013/Documents/Recovery%20Shelter%20Guidelines.pdf>

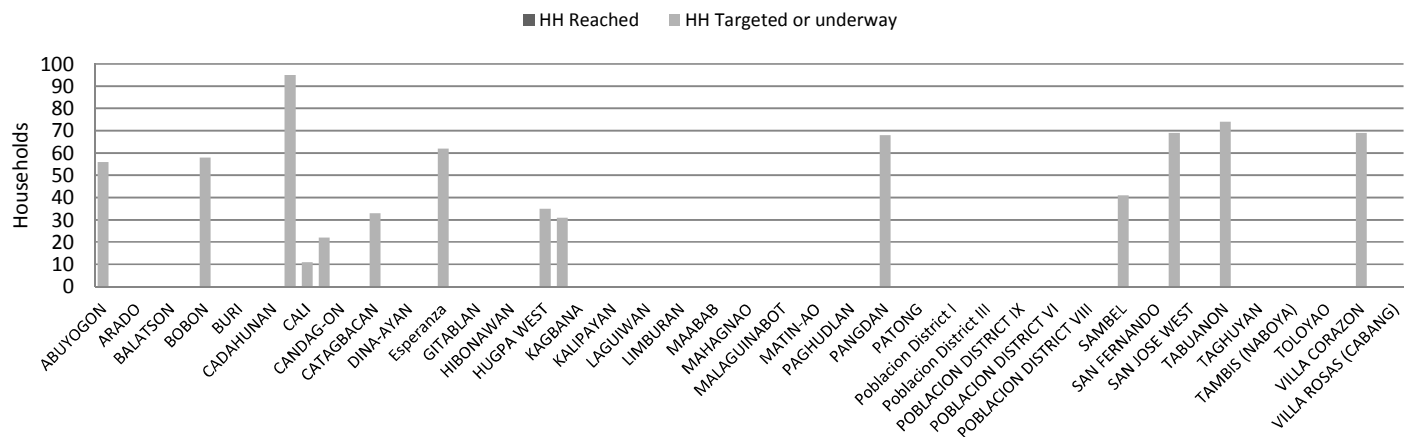
The full data set of HSWG data can be found here:

<https://www.sheltercluster.org/Asia/Philippines/Typhoon%20Haiyan%202013/Documents/20141003%20HSWG%20Database%20for%20website.xlsx>

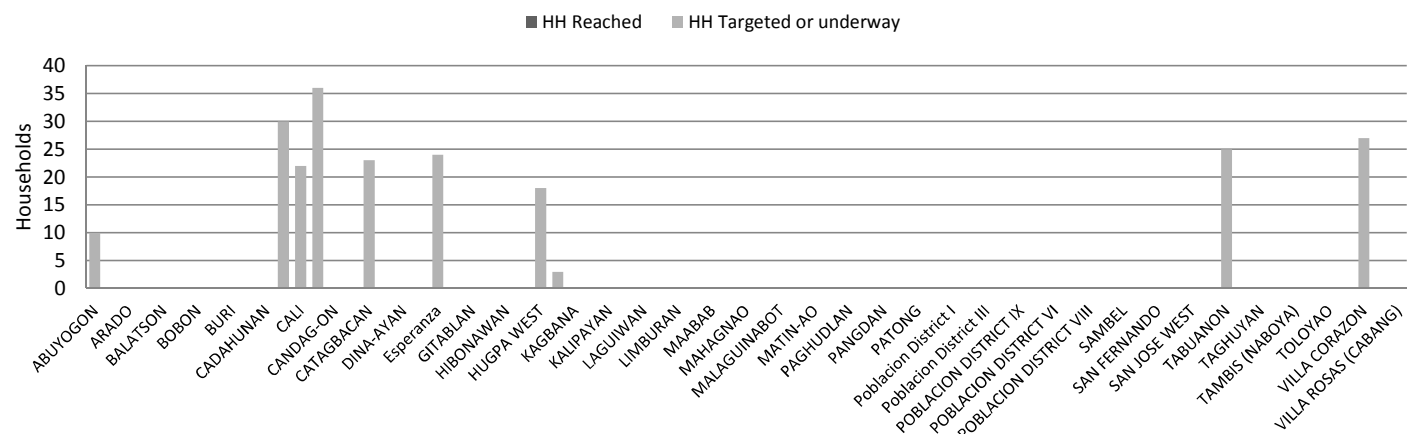
Repairs & Retrofit - Support for Self Recovery Shelter Kit



Repairs & Retrofit - Minor & Major Repairs



Core House





BURAUEN - HSWG Partner reporting

Recovery Shelter activities (as of 06-OCT-2014)

Interventions By AGENCIES

The data shown below represent the sum of households who have received (HH reached) or who will receive (HH targeted or underway) recovery shelter support by HSWG partner agencies. Numbers reached are those reported to the HSWG by 6th October 2014. The full data set of HSWG data can be found here:

<https://www.sheltercluster.org/Asia/Philippines/Typhoon%20Haiyan%202013/Documents/20141003%20HSWG%20Database%20for%20website.xlsb>

Agency	Temporary Shelter		Repairs & Retrofit		Core House		Permanent House		Total HH Reached	Total HH Targeted
	HH Reached	HH Targeted	HH Reached	HH Targeted	HH Reached	HH Targeted	HH Reached	HH Targeted		
Plan International			6,238	6,238					6,238	6,238
PRC - IFRC			0	724	0	218			0	942
Grand Total			6,238	6,962	0	218			6,238	7,180

**BURAUEN - HSWG Partner reporting****Recovery Shelter activities (as of 06-OCT-2014)****Interventions By BARANGAYS**

The data shown below represent the sum of households who have received (HH reached) or who will receive (HH targeted or underway) recovery shelter support by HSWG partner agencies. Numbers reached are those reported to the HSWG by 6th October 2014. The full data set of HSWG data can be found [here](https://www.sheltercluster.org/Asia/Philippines/Typhoon%20Haiyan%202013/Documents/20141003%20HSWG%20Database%20for%20website.xlsx):

<https://www.sheltercluster.org/Asia/Philippines/Typhoon%20Haiyan%202013/Documents/20141003%20HSWG%20Database%20for%20website.xlsx>

	Temporary Shelter		Repairs & Retrofit		Core House		Permanent House		Total HH Reached	Total HH Target
Barangay	HH Reached	HH Target	HH Reached	HH Target	HH Reached	HH Target	HH Reached	HH Target		
ABUYOGON			198	254	0	10			198	264
ANONANG										
ARADO			410	410					410	410
BALAO			261	261					261	261
BALATSON			120	120					120	120
BALORINAY			406	406					406	406
BOBON			138	196					138	196
BUENAVISTA										
BURI										
CAANISLAGAN										
CADAHUNAN			160	160					160	160
CAGANGON			234	329	0	30			234	359
CALI			0	11	0	22			0	33
CALSADAHAY			0	22	0	36			0	58
CANDAG-ON										
CANSIBOY										
CATAGBACAN			0	33	0	23			0	56
DAMULO-AN										
DINA-AYAN										
DUMALAG (PUSOD)										
Esperanza			209	271	0	24			209	295
GAMAY										
GITABLAN			98	98					98	98
HAPUNAN										
HIBONAWAN			239	239					239	239
HUGPA EAST			93	93					93	93
HUGPA WEST			0	35	0	18			0	53
ILIHAN			99	130	0	3			99	133
KAGBANA										
KALAO										
KALIPAYAN										
KAPARASANAN										
LAGUIWAN			86	86					86	86
LIBAS			422	422					422	422
LIMBURAN			173	173					173	173
LOGSONGAN										
MAABAB										
MAGHUBAS										
MAHAGNAO										
MALABCA			374	374					374	374
MALAGUINABOT			195	195					195	195
MALAIHAO (SAN RAMON)										
MATIN-AO										
MOGUING			162	162					162	162
PAGHUDLAN			240	240					240	240
PAITAN										
PANGDAN			0	68					0	68
PATAG										
PATONG			205	205					205	205
PAWA										
Poblacion District I										
Poblacion District II										
Poblacion District III										
Poblacion District IV										
POBLACION DISTRICT IX										
POBLACION DISTRICT V										
POBLACION DISTRICT VI										
POBLACION DISTRICT VII										
POBLACION DISTRICT VIII										
ROXAS										



BURAUEN - HSWG Partner reporting

Recovery Shelter activities (as of 06-OCT-2014)

Interventions By BARANGAYS

The data shown below represent the sum of households who have received (HH reached) or who will receive (HH targeted or underway) recovery shelter support by HSWG partner agencies. Numbers reached are those reported to the HSWG by 6th October 2014. The full data set of HSWG data can be found [here](https://www.sheltercluster.org/Asia/Philippines/Typhoon%20Haiyan%202013/Documents/20141003%20HSWG%20Database%20for%20website.xlsx):

<https://www.sheltercluster.org/Asia/Philippines/Typhoon%20Haiyan%202013/Documents/20141003%20HSWG%20Database%20for%20website.xlsx>

	Temporary Shelter		Repairs & Retrofit		Core House		Permanent House		Total HH Reached	Total HH Target
Barangay	HH Reached	HH Target	HH Reached	HH Target	HH Reached	HH Target	HH Reached	HH Target		
SAMBEL			128	169					128	169
SAN ESTEBAN										
SAN FERNANDO										
SAN JOSE EAST			322	391					322	391
SAN JOSE WEST			323	323					323	323
SAN PABLO			270	270					270	270
TABUANON			192	266	0	25			192	291
TAGADTARAN										
TAGHUYAN			120	120					120	120
TAKIN										
TAMBIS (NABOYA)										
TAMBUKO			220	220					220	220
TOLOYAO										
VILLA AURORA										
VILLA CORAZON			0	69	0	27			0	96
VILLA PATRIA										
VILLA ROSAS (CABANG)			141	141					141	141
Grand Total			6,238	6,962	0	218			6,238	7,180



BURAUEN - HSWG Partner reporting

Recovery Shelter activities (as of 06-OCT-2014)
Interventions By BARANGAYS & AGENCIES

The data shown below represent the sum of households who have received (HH reached) or who will receive (HH targeted or underway) recovery shelter support by HSWG partner agencies. Numbers reached are those reported to the HSWG by 6th October 2014. The full data set of HSWG data can be found here:

<https://www.sheltercluster.org/Asia/Philippines/Typhoon%20Haiyan%202013/Documents/20141003%20HSWG%20Database%20for%20website.xlsx>

	Temporary Shelter		Repairs & Retrofit		Core House		Permanent House		Total HH Reached	Total HH Target
Barangays & Agency	HH Reached	HH Target	HH Reached	HH Target	HH Reached	HH Target	HH Reached	HH Target		
ABUYOGON			198	254	0	10			198	264
Plan International			198	198					198	198
PRC - IFRC			0	56	0	10			0	66
ANONANG										
ARADO			410	410					410	410
Plan International			410	410					410	410
BALAO			261	261					261	261
Plan International			261	261					261	261
BALATSON			120	120					120	120
Plan International			120	120					120	120
BALORINAY			406	406					406	406
Plan International			406	406					406	406
BOBON			138	196					138	196
Plan International			138	138					138	138
PRC - IFRC			0	58					0	58
BUENAVISTA										
BURI										
CAANISLAGAN										
CADAHUNAN			160	160					160	160
Plan International			160	160					160	160
CAGANGON			234	329	0	30			234	359
Plan International			234	234					234	234
PRC - IFRC			0	95	0	30			0	125
CALI			0	11	0	22			0	33
PRC - IFRC			0	11	0	22			0	33
CALSADAHAY			0	22	0	36			0	58
PRC - IFRC			0	22	0	36			0	58
CANDAG-ON										
CANSIBOY										
CATAGBACAN			0	33	0	23			0	56
PRC - IFRC			0	33	0	23			0	56
DAMULO-AN										
DINA-AYAN										
DUMALAG (PUSOD)										
Esperanza			209	271	0	24			209	295
Plan International			209	209					209	209
PRC - IFRC			0	62	0	24			0	86
GAMAY										
GITABLAN			98	98					98	98
Plan International			98	98					98	98
HAPUNAN										
HIBONAWAN			239	239					239	239

**BURAUEN - HSWG Partner reporting****Recovery Shelter activities (as of 06-OCT-2014)****Interventions By BARANGAYS & AGENCIES**

The data shown below represent the sum of households who have received (HH reached) or who will receive (HH targeted or underway) recovery shelter support by HSWG partner agencies. Numbers reached are those reported to the HSWG by 6th October 2014. The full data set of HSWG data can be found here:

<https://www.sheltercluster.org/Asia/Philippines/Typhoon%20Haiyan%202013/Documents/20141003%20HSWG%20Database%20for%20website.xlsb>

Barangays & Agency	Temporary Shelter		Repairs & Retrofit		Core House		Permanent House		Total HH Reached	Total HH Target
	HH Reached	HH Target	HH Reached	HH Target	HH Reached	HH Target	HH Reached	HH Target		
Plan International			239	239					239	239
HUGPA EAST			93	93					93	93
Plan International			93	93					93	93
HUGPA WEST			0	35	0	18			0	53
PRC - IFRC			0	35	0	18			0	53
ILIHAN			99	130	0	3			99	133
Plan International			99	99					99	99
PRC - IFRC			0	31	0	3			0	34
KAGBANA										
KALAO										
KALIPAYAN										
KAPARASANAN										
LAGUIWAN			86	86					86	86
Plan International			86	86					86	86
LIBAS			422	422					422	422
Plan International			422	422					422	422
LIMBURAN			173	173					173	173
Plan International			173	173					173	173
LOGSONGAN										
MAABAB										
MAGHUBAS										
MAHAGNAO										
MALABCA			374	374					374	374
Plan International			374	374					374	374
MALAGUINABOT			195	195					195	195
Plan International			195	195					195	195
MALAIHAO (SAN RAMON)										
MATIN-AO										
MOGUING			162	162					162	162
Plan International			162	162					162	162
PAGHUDLAN			240	240					240	240
Plan International			240	240					240	240
PAITAN										
PANGDAN			0	68					0	68
PRC - IFRC			0	68					0	68
PATAG										
PATONG			205	205					205	205
Plan International			205	205					205	205
PAWA										
Poblacion District I										



BURAUEN - HSWG Partner reporting

Recovery Shelter activities (as of 06-OCT-2014)
Interventions By BARANGAYS & AGENCIES

The data shown below represent the sum of households who have received (HH reached) or who will receive (HH targeted or underway) recovery shelter support by HSWG partner agencies. Numbers reached are those reported to the HSWG by 6th October 2014. The full data set of HSWG data can be found here:

<https://www.sheltercluster.org/Asia/Philippines/Typhoon%20Haiyan%202013/Documents/20141003%20HSWG%20Database%20for%20website.xlsx>

Barangays & Agency	Temporary Shelter		Repairs & Retrofit		Core House		Permanent House		Total HH Reached	Total HH Target
	HH Reached	HH Target	HH Reached	HH Target	HH Reached	HH Target	HH Reached	HH Target		
Poblacion District II										
Poblacion District III										
Poblacion District IV										
POBLACION DISTRICT IX										
POBLACION DISTRICT V										
POBLACION DISTRICT VI										
POBLACION DISTRICT VII										
POBLACION DISTRICT VIII										
ROXAS										
SAMBEL			128	169					128	169
Plan International			128	128					128	128
PRC - IFRC			0	41					0	41
SAN ESTEBAN										
SAN FERNANDO										
SAN JOSE EAST			322	391					322	391
Plan International			322	322					322	322
PRC - IFRC			0	69					0	69
SAN JOSE WEST			323	323					323	323
Plan International			323	323					323	323
SAN PABLO			270	270					270	270
Plan International			270	270					270	270
TABUANON			192	266	0	25			192	291
Plan International			192	192					192	192
PRC - IFRC			0	74	0	25			0	99
TAGADTARAN										
TAGHUYAN			120	120					120	120
Plan International			120	120					120	120
TAKIN										
TAMBIS (NABOYA)										
TAMBUKO			220	220					220	220
Plan International			220	220					220	220
TOLOYAO										
VILLA AURORA										
VILLA CORAZON			0	69	0	27			0	96
PRC - IFRC			0	69	0	27			0	96
VILLA PATRIA										
VILLA ROSAS (CABANG)			141	141					141	141
Plan International			141	141					141	141
Grand Total			6,238	6,962	0	218			6,238	7,180